





Barnala, PB, India
SH 13, Barnala, Barnala, 148109, PB,
India
Lat 30.405972, Long 75.566239
12/14/2023 02:28 PM GMT+05:30

 GPS Map Camera



Barnala, PB, India
SH 13, Barnala, Barnala, 148109, PB, India
Lat 30.405914, Long 75.566208
12/14/2023 02:29 PM GMT+05:30



 GPS Map Camera



Barnala, PB, India

SH 13, Barnala, Barnala, 148109, PB, India

Lat 30.406372, Long 75.565929

11/15/2023 10:42 AM GMT+05:30



 GPS Map Camera



Barnala, PB, India

SH 13, Barnala, Barnala, 148109, PB, India

Lat 30.406126, Long 75.565801

11/15/2023 10:41 AM GMT+05:30



 GPS Map Camera




Barnala, PB, India

SH 13, Barnala, Barnala, 148109, PB, India

Lat 30.406026, Long 75.565902

11/15/2023 10:40 AM GMT+05:30



 GPS Map Camera



Barnala, PB, India

SH 13, Barnala, Barnala, 148109, PB, India

Lat 30.406074, Long 75.565940

11/15/2023 10:40 AM GMT+05:30



 GPS Map Camera




Barnala, PB, India

SH 13, Barnala, Barnala, 148109, PB, India

Lat 30.406109, Long 75.565993

11/15/2023 10:39 AM GMT+05:30



GPS Map Camera
--
--
Lat 30.406430, Long 75.565568
11/15/2023 10:46 AM GMT+05:30



COMMON ROOM
GIRLS





GPS Map Camera



Barnala, PB, India

SH 13, Barnala, Barnala, 148109, PB, India

Lat 30.406912, Long 75.565430

11/15/2023 10:55 AM GMT+05:30



GPS Map Camera

Barnala, PB, India

SH 13, Barnala, Barnala, 148109, PB,
India

Lat 30.406904, Long 75.565366

11/15/2023 10:56 AM GMT+05:30

Note : Captured by GPS Map Camera

**DAY CARE
CENTRE**




 GPS Map Camera

Barnala, PB, India

SH 13, Barnala, Barnala, 148109, PB,
India

Lat 30.406381, Long 75.565615

12/19/2023 11:41 AM GMT+05:30



 GPS Map Camera




Barnala, PB, India

SH 13, Barnala, Barnala, 148109, PB, India

Lat 30.406324, Long 75.565504

12/19/2023 11:41 AM GMT+05:30



 GPS Map Camera



--
--
Lat 30.406351, Long 75.565952
12/19/2023 11:13 AM GMT+05:30



GPS Map Camera



--
--
Lat 30.406416, Long 75.565945
12/19/2023 11:12 AM GMT+05:30



GPS Map Camera
Lat 30.406821, Long 75.566073
12/19/2023 11:09 AM GMT+05:30
Note : Captured by GPS Map Camera



GPS Map Camera



Lat 30.406818, Long 75.566067
12/19/2023 11:08 AM GMT+05:30



 GPS Map Camera



--
--
Lat 30.406640, Long 75.566139
12/19/2023 11:11 AM GMT+05:30



GPS Map Camera




Barnala, PB, India

SH 13, Barnala, Barnala, 148109, PB, India

Lat 30.406917, Long 75.565414

11/15/2023 10:55 AM GMT+05:30



 GPS Map Camera



--
--
Lat 30.406351, Long 75.565952
12/19/2023 11:13 AM GMT+05:30




GPS Map Camera



--
--
Lat 30.406416, Long 75.565945
12/19/2023 11:12 AM GMT+05:30



GPS Map Camera



Barnala, PB, India

SH 13, Barnala, Barnala, 148109, PB, India

Lat 30.406904, Long 75.565423

11/15/2023 10:55 AM GMT+05:30

↓ ਬਾਥਰੂਮ
ਲੜਕੀਆਂ


GPS Map Camera




--
--
Lat 30.406919, Long 75.565387
12/19/2023 12:10 PM GMT+05:30

ਬਾਬਰੂਮ
ਲੜਕੇ



 GPS Map Camera



Lat 30.406887, Long 75.565279
12/19/2023 12:10 PM GMT+05:30



ਬਾਬਰੂਮ
ਲੇਡੀਜ਼

ਏ ਕਰਮ ਹੈ,
ਸਿਖਾਉਣਾ ਧਰਮ ਹੈ।

ਬਾਬਰੂਮ
ਲੇਡੀਜ਼
←

GPS Map Camera



--
--
Lat 30.406426, Long 75.565476
12/19/2023 12:05 PM GMT+05:30



लड़कीभों

GPS Map Camera



--
--

Lat 30.406399, Long 75.566141
12/19/2023 11:11 AM GMT+05:30

